













## Directions to Allegheny College

520 N Main St, Meadville, PA 16335

86.9 mi – about 1 hour 32 mins

 101 E 4th St, Jamestown, NY 14701

- |   |   |                             |
|---|---|-----------------------------|
|   | 1. Head <b>west</b> on <b>E 4th St</b> toward <b>Pine St</b>  | go 344 ft<br>total 344 ft   |
|    | 2. Turn <b>right</b> at <b>N Main St</b><br>About 6 mins  | go 1.8 mi<br>total 1.9 mi   |
|    | 3. Turn <b>right</b> onto the ramp to <b>ERIE PA</b><br>About 1 min   | go 0.4 mi<br>total 2.3 mi   |
|    | 4. Merge onto <b>I-86 W</b><br>Entering Pennsylvania<br>About 33 mins   | go 34.9 mi<br>total 37.2 mi |
|    | 5. Take exit <b>1A</b> to merge onto <b>I-90 W</b> toward <b>Erie</b><br>About 15 mins                          | go 15.0 mi<br>total 52.2 mi |
|    | 6. Take exit <b>22A</b> to merge onto <b>I-79 S</b> toward <b>Pittsburgh</b><br>About 29 mins                   | go 30.9 mi<br>total 83.1 mi |
|   | 7. Take exit <b>147A</b> for <b>US-322 E/US-6 E</b> toward <b>Meadville</b>                                     | go 0.3 mi<br>total 83.4 mi  |
|  | 8. Merge onto <b>Conneaut Lake Rd/US-19/US-322/US-6</b><br>Continue to follow US-19/US-322/US-6<br>About 2 mins | go 1.7 mi<br>total 85.2 mi  |
|  | 9. Slight <b>right</b> at <b>19/PA-27/Park Ave</b><br>Continue to follow PA-27/Park Ave<br>About 2 mins         | go 0.9 mi<br>total 86.1 mi  |
|  | 10. Turn <b>right</b> at <b>North St/PA-27</b>  | go 0.1 mi<br>total 86.2 mi  |
|  | 11. Turn <b>left</b> at <b>19/N Main St/PA-86</b><br>Continue to follow N Main St/PA-86<br>About 2 mins         | go 0.7 mi<br>total 86.9 mi  |

 **Allegheny College**  
520 N Main St, Meadville, PA 16335

These directions are for planning purposes only. You may find that construction projects, traffic, weather, or other events may cause conditions to differ from the map results, and you should plan your route accordingly. You must obey all signs or notices regarding your route.

Map data ©2008 , Tele Atlas